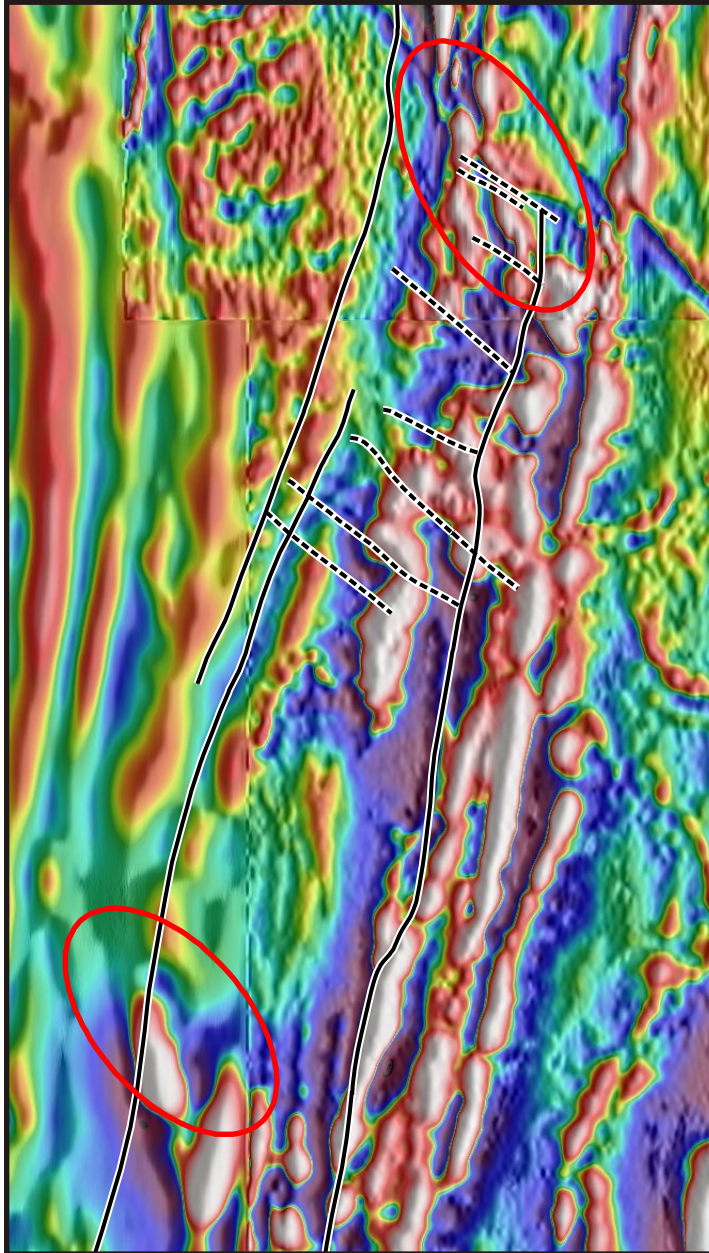
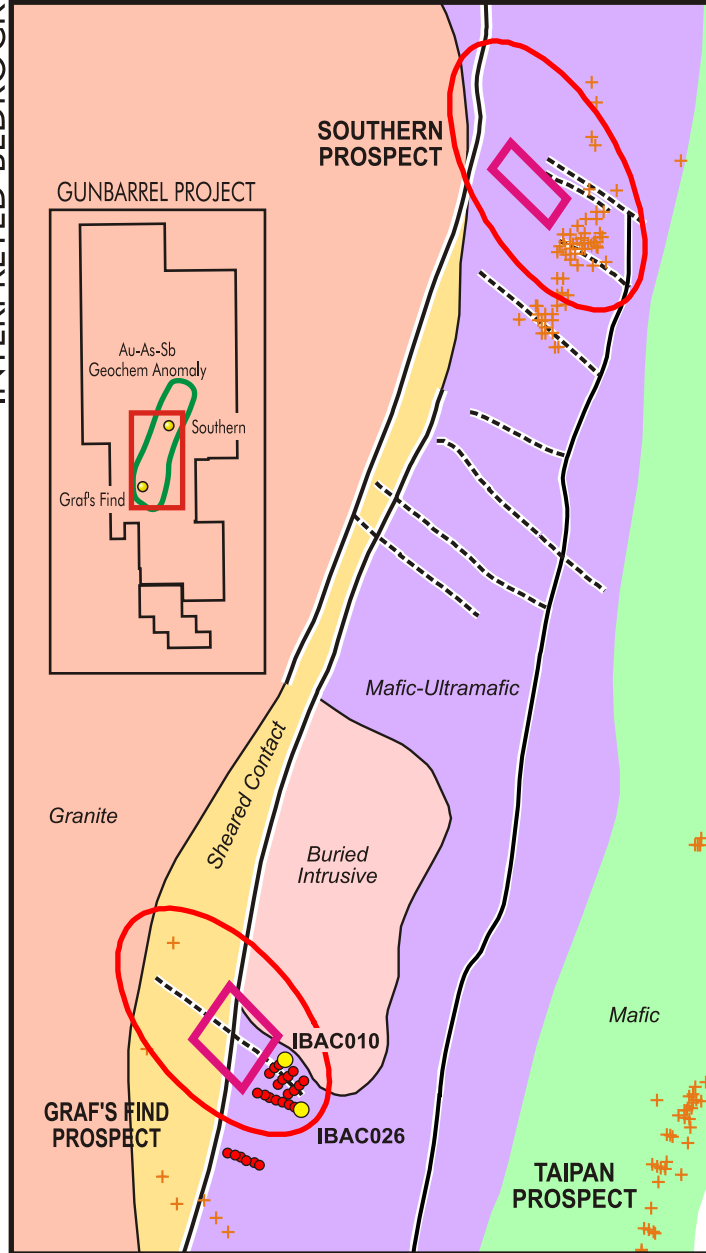








AEROMAGNETIC IMAGE



INTERPRETED BEDROCK



-  General area of nugget finds
-  Interpreted Faults and Shears
-  Drilling - July 2008
-  Intercepts >1g/t Au
-  Existing historical drill intercepts >1 g/t Au
-  Area of proposed drilling



2.5 kilometres



IRWIN BORE - GUNBARREL PROJECT
GRAF'S FIND and SOUTHERN GOLD PROSPECTS